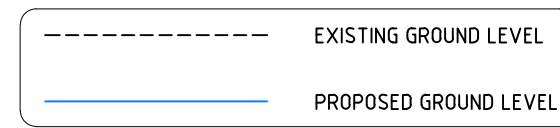
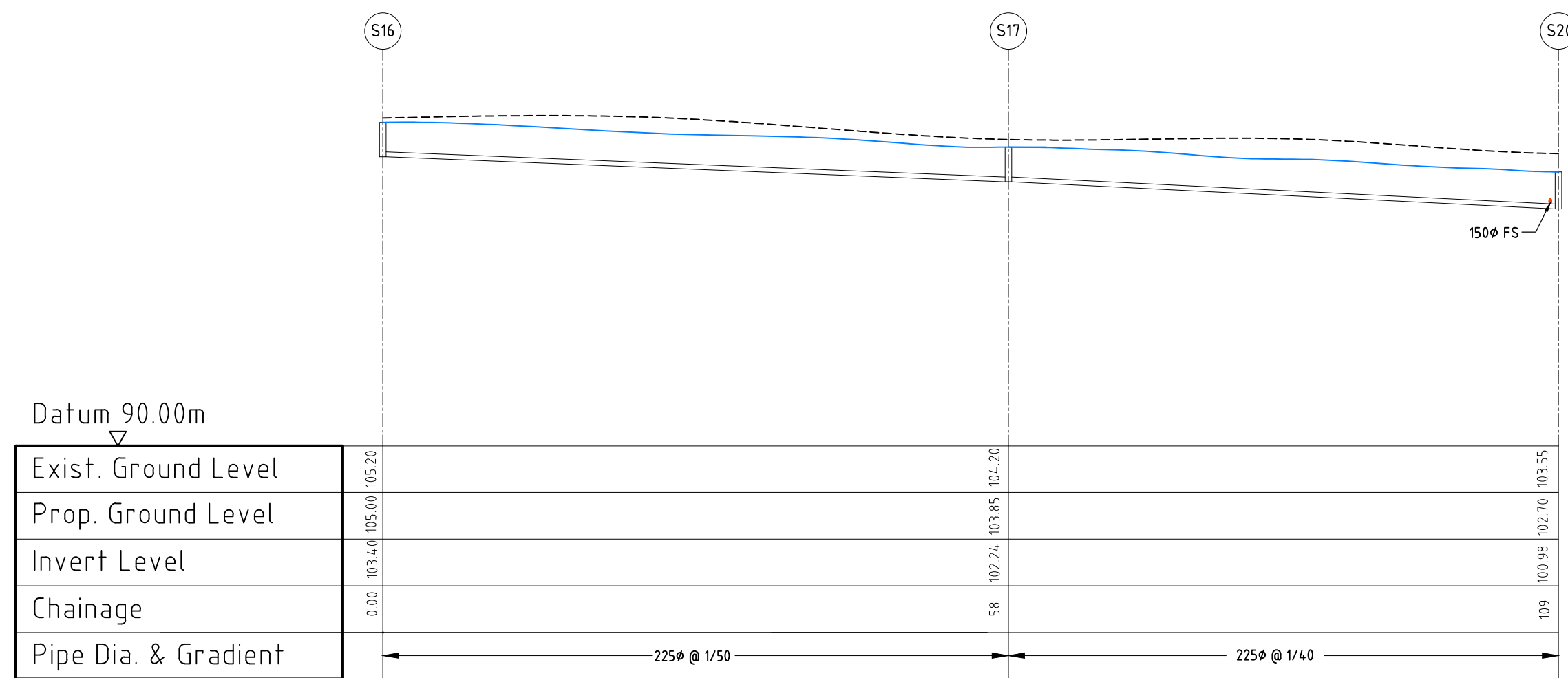


LONGITUDINAL SECTION THROUGH SURFACE WATER MANHOLES
 (S18,S19,S20,S21,S22,S40,S41,S42)

Horiz. 1:500
 Vert. 1:250

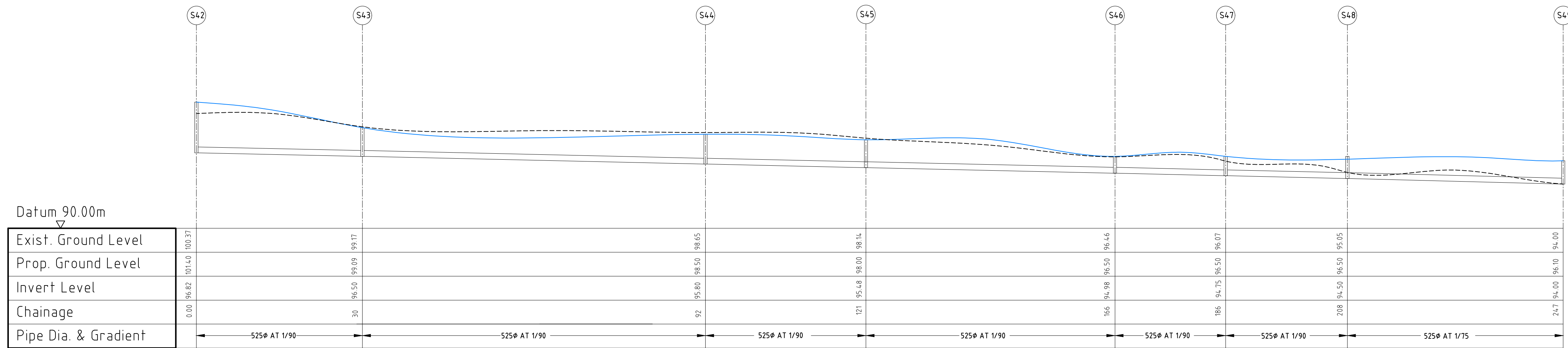
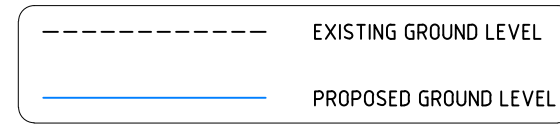


REFER DRAWING 12021-205 FOR FOUL SEWER LAYOUT
 AND 12021-207 FOR SURFACE WATER LAYOUT



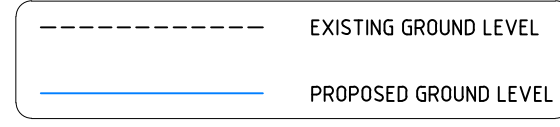
LONGITUDINAL SECTION THROUGH SURFACE WATER MANHOLES
 (S16,S17,S20)

Horiz. 1:500
 Vert. 1:250



LONGITUDINAL SECTION THROUGH SURFACE WATER MANHOLES
 (S42,S43,S44,S45,S46,S47,S48,S49)

Horiz. 1:500
 Vert. 1:250



REFER DRAWING 12021-205 FOR FOUL SEWER LAYOUT
 AND 12021-211 FOR SURFACE WATER LAYOUT

P	ISSUED FOR PLANNING (ABP)	27/08/2018
REV	DESCRIPTION	DATE
Donnelly Troy & Associates CONSULTING STRUCTURAL & CIVIL ENGINEERS First Floor Richmond House Richmond Road Fairview, Dublin 3.		
Telephone: 8532223 Fax: 8532224 info@donnelly-troy.com		
ARCHITECT JFOC ARCHITECTS 11A GREENMOUNT HOUSE, HAROLDS CROSS, DUBLIN 6w.		
PROJECT PROPOSED RESIDENTIAL DEVELOPMENT AT BALLYMANY, CO. KILDARE FOR GLAN DEVELOPMENTS		
DRG. TITLE SECTIONS THROUGH SURFACE WATER SHEET 3 OF 3		
drawn by	JJ	scales 1:500 @ A1
checked by	S.C.	date AUG '18
JOB No.	12021	DRG. No. 217
		REV. P